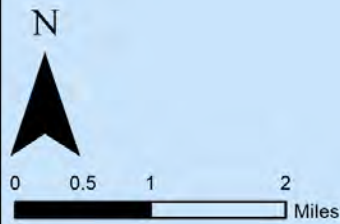






PACIFIC OCEAN



ANVIL FIRE
CURRY COUNTY
EVACUATION ZONES
 10/01/2023
 22,173 ACRES

- Fire Evacuation Areas**
-  Level 1: Be Ready (Prepare to evacuate)
 -  Level 2: Be Set (Prepare to leave at a moment's notice)

-  Fire Perimeter
-  County Boundary



Current as of: 10/1/2023 01:18
 Information on this map is subject to change based on current and expected weather conditions and/or fire activity.
 Please visit the Curry County Anvil Fire Map @ <https://bit.ly/45Ulh2E> for interactive real-time evacuation status.

